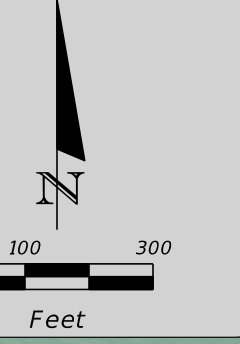


SR A1A (3<sup>rd</sup> Street)  
From Seagate Ave to Beach Blvd:  
DRAINAGE IMPROVEMENTS

FPID: 436077-1

February 1, 2018



END BRIDGE CONSTRUCTION

KINGS RD BRIDGE REPLACEMENT

BEGIN BRIDGE CONSTRUCTION

END CHANNEL CONSTRUCTION

PROPOSED SHEET PILE WALL

DITCH IMPROVEMENTS

PROPOSED 36' BRIDGE

PROPOSED SHEET PILE WALL & DITCH REGRADING

PROJECT AREA LIMITS

PROPOSED 36' BRIDGE

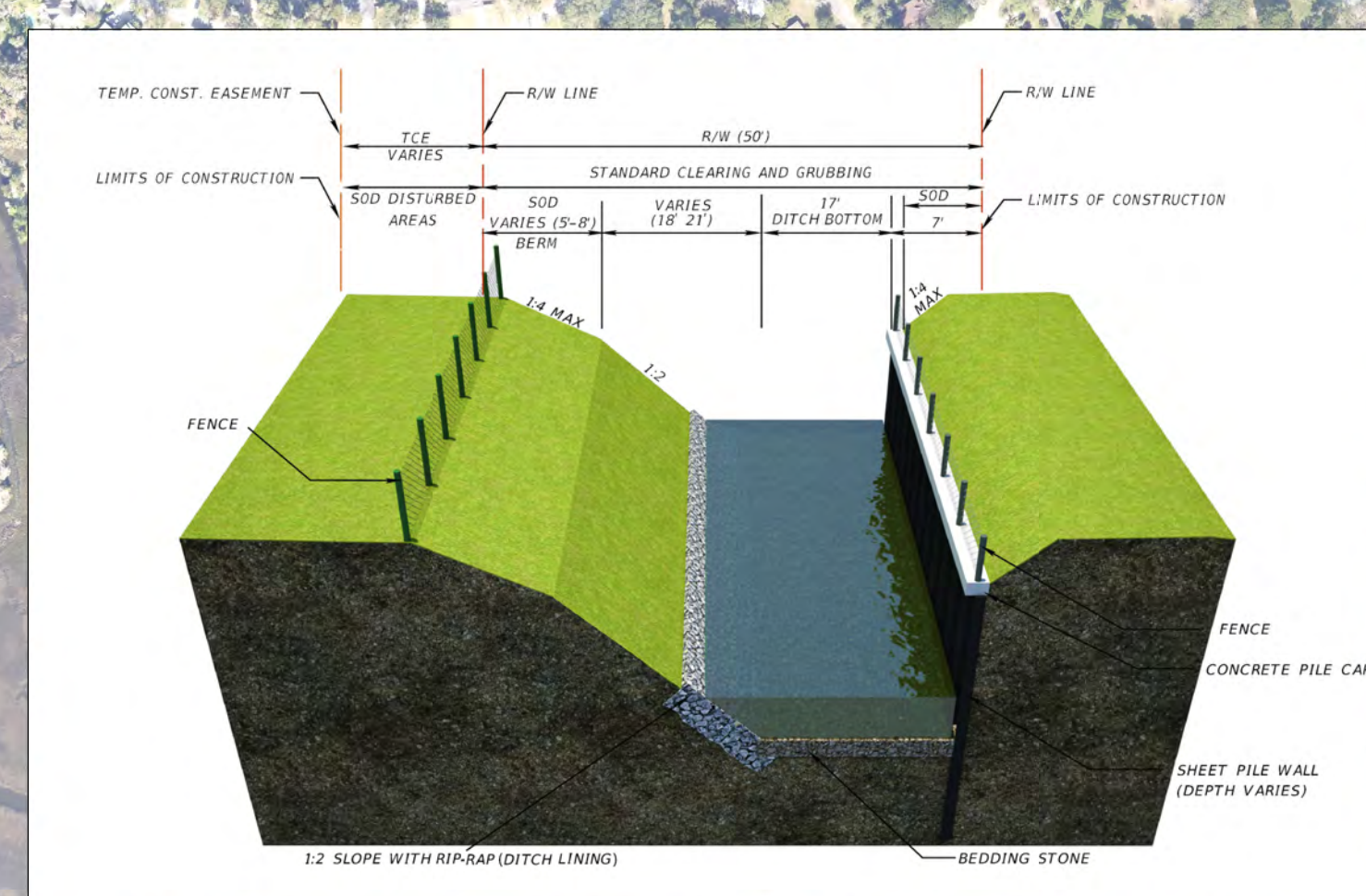
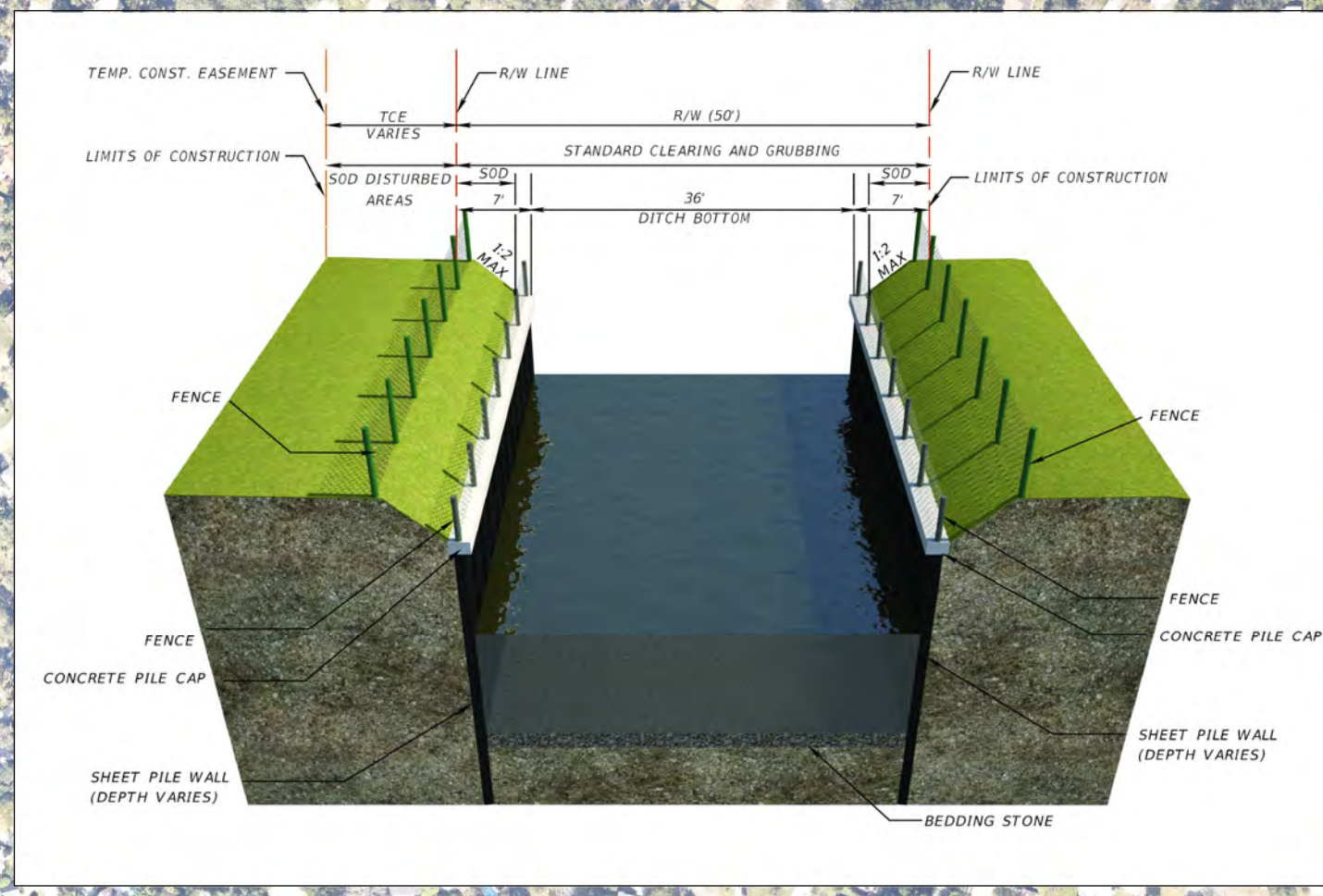
PROPOSED 36' BRIDGE

PROPOSED 36' BRIDGE

BEGIN CHANNEL CONSTRUCTION

EXIST. 10' X 7' BOX CULVERT OUTFALL

PROJECT AREA LIMITS



- LEGEND:**
- Project Area Limits
  - - - Existing Right-of-Way
  - - - Proposed Right-of-Way
  - Property Line
  - - - Drainage Easement
  - - - Temporary Construction Easement
  - Sheet Pile Wall
  - Proposed Road
  - Proposed Bridge
  - Proposed Sidewalk
  - Ditch Bottom